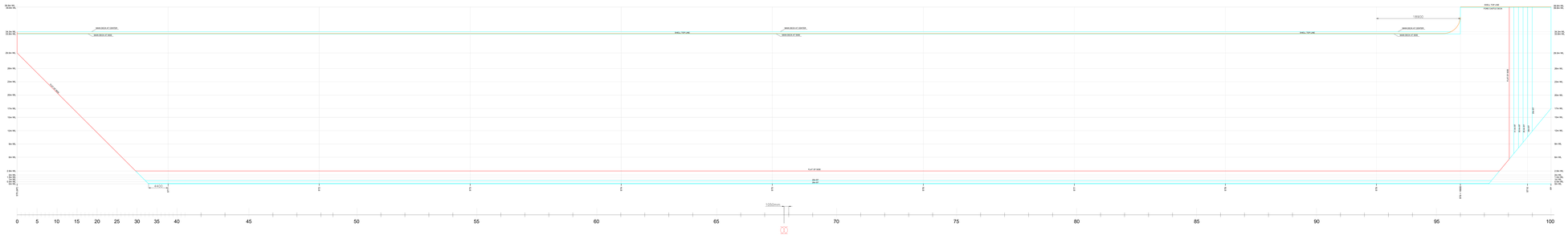

SIDE VIEW
(SCALE: 1:200 mm)

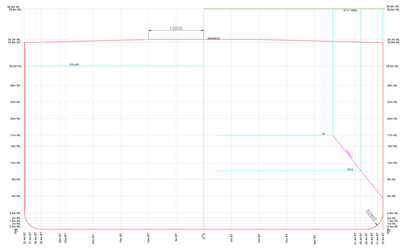

BODY PLAN
(SCALE: 1:200 mm)

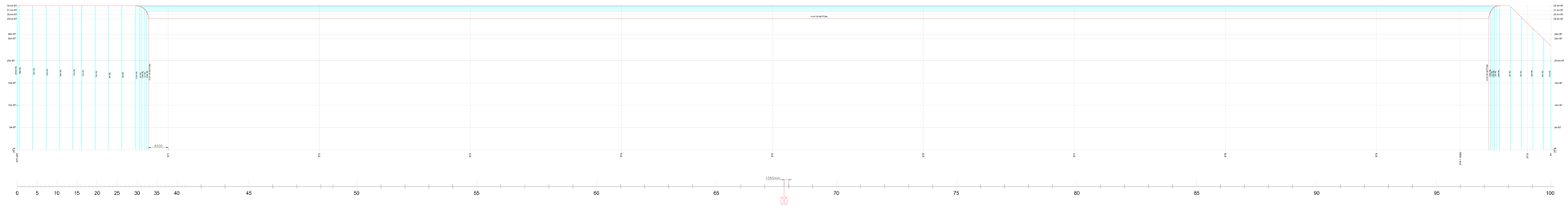

TOP VIEW
(SCALE: 1:200 mm)

REFERENCE LINES AND KNUCLE

FLAT OF BOTTOM		
X (m)	Y (m)	Z (m)
29.600	2.400	0.000
29.600	29.500	0.000
331.300	29.500	0.000
331.300	2.400	0.000

FLAT OF SIDE		
X (m)	Y (m)	Z (m)
0.000	32.400	33.800
0.000	32.400	29.500
26.6902	32.400	2.900
333.6882	32.400	2.900
335.900	32.400	5.5857
335.900	32.400	39.800

KNUCKLE		
X (m)	Y (m)	Z (m)
335.900	32.400	5.5857
345.300	23.300	17.0000

OFFSET TABLE (HALF-BREADTHS)

	0.0 m WL	0.5 m WL	1.0 m WL	1.5 m WL	2.0 m WL	2.9 m WL	6.0 m WL	9.0 m WL	12.0 m WL	15.0 m WL	17.0 m WL	20.0 m WL	23.0 m WL	26.0 m WL	29.5 m WL	33.8 m WL	34.3 m WL	39.8 m WL
ST0 (AP)	-	-	-	-	-	-	-	-	-	-	-	-	-	-	0.0/32.400	32.400	10.0/0.0	-
ST1	29.500	31.1279	31.6909	32.0397	32.2568	32.400	32.400	32.400	32.400	32.400	32.400	32.400	32.400	32.400	32.400	32.400	10.0/0.0	-
ST2	29.500	31.1279	31.6909	32.0397	32.2568	32.400	32.400	32.400	32.400	32.400	32.400	32.400	32.400	32.400	32.400	32.400	10.0/0.0	-
ST3	29.500	31.1279	31.6909	32.0397	32.2568	32.400	32.400	32.400	32.400	32.400	32.400	32.400	32.400	32.400	32.400	32.400	10.0/0.0	-
ST4	29.500	31.1279	31.6909	32.0397	32.2568	32.400	32.400	32.400	32.400	32.400	32.400	32.400	32.400	32.400	32.400	32.400	10.0/0.0	-
ST5	29.500	31.1279	31.6909	32.0397	32.2568	32.400	32.400	32.400	32.400	32.400	32.400	32.400	32.400	32.400	32.400	32.400	10.0/0.0	-
ST6	29.500	31.1279	31.6909	32.0397	32.2568	32.400	32.400	32.400	32.400	32.400	32.400	32.400	32.400	32.400	32.400	32.400	10.0/0.0	-
ST7	29.500	31.1279	31.6909	32.0397	32.2568	32.400	32.400	32.400	32.400	32.400	32.400	32.400	32.400	32.400	32.400	32.400	10.0/0.0	-
ST8	29.500	31.1279	31.6909	32.0397	32.2568	32.400	32.400	32.400	32.400	32.400	32.400	32.400	32.400	32.400	32.400	32.400	10.0/0.0	-
ST9	29.500	31.1279	31.6909	32.0397	32.2568	32.400	32.400	32.400	32.400	32.400	32.400	32.400	32.400	32.400	32.400	32.400	10.0/0.0	-
ST9 + 18900	29.500	31.1279	31.6909	32.0397	32.2568	32.400	32.400	32.400	32.400	32.400	32.400	32.400	32.400	32.400	32.400	32.400	32.400	32.400/0.0
ST10	-	-	-	-	-	-	-	-	28.4309	28.4309	28.4309	28.4309	28.4309	28.4309	28.4309	28.4309	28.4309/0.0	
FP	-	-	-	-	-	-	-	-	-	-	0.0/23.300	23.300	23.300	23.300	23.300	23.300	23.300	23.300

REFERENCE DOCUMENTS

GENERAL NOTES

__MAIN CHARACTERISTICS__

BREADTH (MOULDED)	39.80 m
DEPTH AT CENTER LINE (MOULDED)	34.30 m
DEPTH AT SIDE SHELL (MOULDED)	33.80 m
SCANTLING DRAUGHT (MOULDED)	25.80 m

__FRAME SPACING__

FR_0 to FR_43	800mm
FR_43 to FR_43	3600mm
FR_43 to FR_46	640mm
FR_46 to FR_48	2700mm
FR_48 to FR_94	3400mm
FR_94 to FR_100	4000mm

DISTANCE BETWEEN MAIN STATIONS	34.00 m
DISTANCE BETWEEN ST 10 AND FP	6.30 m

KEY PLAN

__PAM__

REV	DESCRIPTION	DATE	DRAWN	CHK	APP
A	ISSUED FOR IDP	03/12/2021	VHM	CMM	LLM
B	ISSUED FOR AIP - A-LOA-0-00-00-00-00-00-00-00-A	03/12/2021	VHM	CMM	LLM

ESTA PROPRIEDADE INTELECTUAL PERTENCE À PETROBRAS. É PROIBIDA A REPRODUÇÃO TOTAL OU PARCIAL DE ESTE DOCUMENTO SEM PRÉVIA AUTORIZAÇÃO DA PETROBRAS.

PETROBRAS

SRGE

PROJECT: MARLIM LESTE E SUL

TITLE: BASIC DESIGN - REVITI I

SECT: MARLIM LESTE E SUL

TITLE: LINES PLAN AND OFFSET TABLE

NOTICE	NO CHECK DRAWING	
	DATE	
NOTICE	SIZE	23 - 24 - 25
NOTICE	SCALE	1:200

I-DE-30.10-2Q-1350-960-PAX-001